





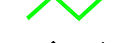
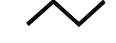


Sources:
 In addition to delineation and analysis report updates, the following sources were used to identify wetland areas:
 1) Soil Survey of Pierce County Area, Washington, 1979, Soil Conservation Service, US Dept. of Agriculture (USDA)
 2) National Wetland Inventory Maps, US Dept. of Interior, Fish and Wildlife Service, 1973
 3) Flood Insurance Rate Maps (FIRM) & Flood Insurance Study Maps, Federal Emergency Management Agency
 4) Aerial photographs, Dept. of Natural Resources, 1985, (Assessor/Treasurer's Office aeriols)
 5) Pierce County Digital Orthophotography, 1998 to present

Pierce County, Washington





County Wetland Inventory

-  Wetland (No Category)
-  Category IV Wetland
-  Category III Wetland
-  Category II Wetland
-  Category I Wetland
-  Unverified Boundary
-  Verified Boundary
-  Delineated & Surveyed Boundary

National Wetland Inventory

-  NWI Wetland

Buildable Lands Wetlands

-  Buildable Lands Wetland
-  Frederickson Plan Boundary



Department of Planning and Land Services
 Plot Date: August 12, 2003

**Frederickson
 Community Plan**